











YOUR TRIP TO:  
Hollywood & Highland Center



**37 MIN | 27.0 MI**

Trip time based on traffic conditions as of 12:05 PM on October 20, 2015.

-  Start out going southwest on Bouquet Canyon Rd toward Valencia Blvd.  
-----  
Then 0.85 miles
  
-  Bouquet Canyon Rd becomes Railroad Ave.  
-----  
Then 2.89 miles
  
-  Turn slight left onto Newhall Ave.  
*Newhall Ave is just past 4th St.*  
-----  
Then 1.35 miles
  
-  Merge onto CA-14 S/Antelope Valley Fwy S toward Los Angeles.  
*If you reach Wagner Rd you've gone about 0.1 miles too far.*  
-----  
Then 1.90 miles
  
-  Merge onto I-5 S/Golden State Fwy S via EXIT 1A on the left toward Los Angeles.  
-----  
Then 1.53 miles
  
-  Keep left to take I-5 S/Golden State Fwy S toward Los Angeles.  
-----  
Then 2.39 miles
  
-  Keep left to take I-5 S/Golden State Fwy S toward Los Angeles.  
-----  
Then 5.25 miles
  
-  Keep right to take CA-170 S/Hollywood Fwy S via EXIT 153B toward Hollywood.  
-----  
Then 9.43 miles
  
-  Merge onto CA-170 via EXIT 9C toward Highland Ave/Hollywood Bowl.  
-----  
Then 1.37 miles
  
-  Turn right onto Hollywood Blvd.  
*Tasty Wraps and Sandwiches is on the corner.*  
  
*If you are on N Highland Ave and reach Hawthorn Ave you've gone a little too far.*  
-----  
Then 0.02 miles



**Hollywood & Highland Center, 6801 HOLLYWOOD BLVD is on the right.**

*If you reach N Orange Dr you've gone about 0.1 miles too far.*

---

Use of directions and maps is subject to our [Terms of Use](#). We don't guarantee accuracy, route conditions or usability. You assume all risk of use.